
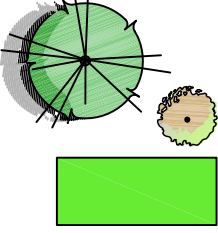
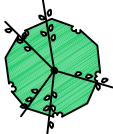







CONCEPTUAL PLANTING LEGEND

SYMBOL	BOTANICAL NAME	COMMON NAME
<u>OAK WOODLAND</u>		
	<i>Quercus agrifolia</i>	Coast Live Oak
	<i>Prunus ilicifolia</i>	Holly Leaf Cherry
	<i>Heteromeles arbutifolia</i>	Toyon
	<i>Rhamnus californica</i>	California Coffee Berry
	<i>Ceanothus 'Yankee Point'</i>	Ceanothus
	<i>Salvia 'Bees Buss'</i>	Sage
	<i>Salvia apiana</i>	White Sage
<u>RIPARIAN</u>		
	<i>Platanus racemosa</i>	California sycamore
	<i>Alnus rhombifolia</i>	Alder
	<i>Umbellularia californica</i>	California Bay
	<i>Rhamnus californica</i>	California Coffeeberry
	<i>Mahonia repens</i>	Creeping Mahonia
	<i>Mimulus cardinalis</i>	Scarlet Monkey Flower
<u>TALL VERTICAL</u>		
	<i>Prunus caroliniana</i>	Carolina Laurel Cherry
	<i>Populus fremontii</i>	Cottonwood
<u>UNDERSTORY TREES</u>		
	<i>Sambucus mexicana</i>	Elderberry
	<i>Cercis occidentalis</i>	Western redbud
<u>GRASSES/WILDFLOWER MEADOW</u>		
	<i>Melica imperfecta</i>	Coast range melic
	<i>Muhlenbergia rigens</i>	Deer grass
	<i>Leymuscond 'Canyon Prince'</i>	Wild rye
	<i>Eriophyllum confertiflorum</i>	Golden yarrow
<u>TALL MEADOW GRASS RIBBON</u>		
	<i>Elymus glauca</i>	Blue lyme grass
	<i>Juncus patens</i>	California rush
	<i>Carex fraegracilis</i>	Slender sage
<u>GROUNDCOVER AREA</u>		
	<i>Baccharis p. 'Pigeon Point'</i>	Prostrate coyote bush
<u>MULCH AREA</u>		
	3" Mulch layer	

Troller Mayer Associates, Inc
Landscape Architecture Planning Urban Design

1403 Kenneth Road, Suite B
Glendale, California 91201-1421
Ph:(818)956-8101 Fx:(818) 956-0120

TUJUNGA WASH FLOOD
CONTROL CHANNEL IN
VALLEY VILLAGE
LOS ANGELES, CA

DRAWING
PLANTING LEGEND

DATE
02/04/16

SCALE:
NTS